






圖例
LEGEND

-  由下午1.00開始實施的封路措施
Road Closure from 1.00 p.m. onwards
-  由下午2.15開始實施的封路措施
Road Closure from 2.15 p.m. onwards
-  由下午2.30開始實施的封路措施
Road Closure from 2.30 p.m. onwards
-  由下午3.00開始實施的封路措施
Road Closure from 3.00 p.m. onwards
-  由下午6.00開始實施的封路措施
Road Closure from 6.00 p.m. onwards

註：
警方將視乎實際情況而調整封路時間及範圍

Remark:
The extent of road closure and time period may be adjusted by the Police depending on actual situation.

© 地圖版權屬香港特區政府
經地政總署署長准許複印

© The Government of the Hong Kong SAR
Map reproduced with permission of the Director of Lands

drawing title

圖二
Figure 2

為配合2012年7月1日港島區慶祝回歸活動及其他公眾遊行的封路安排
Road Closures for Celebration Events and Public Processions on Hong Kong Island on 1 July 2012

